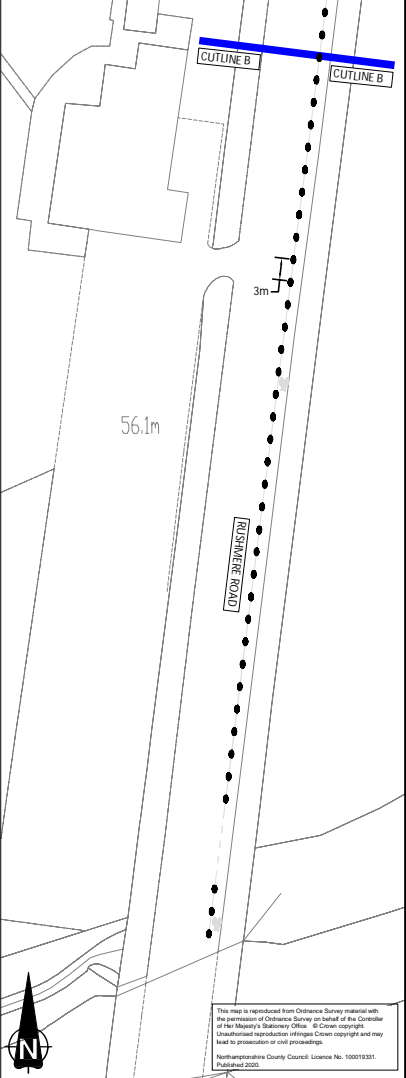
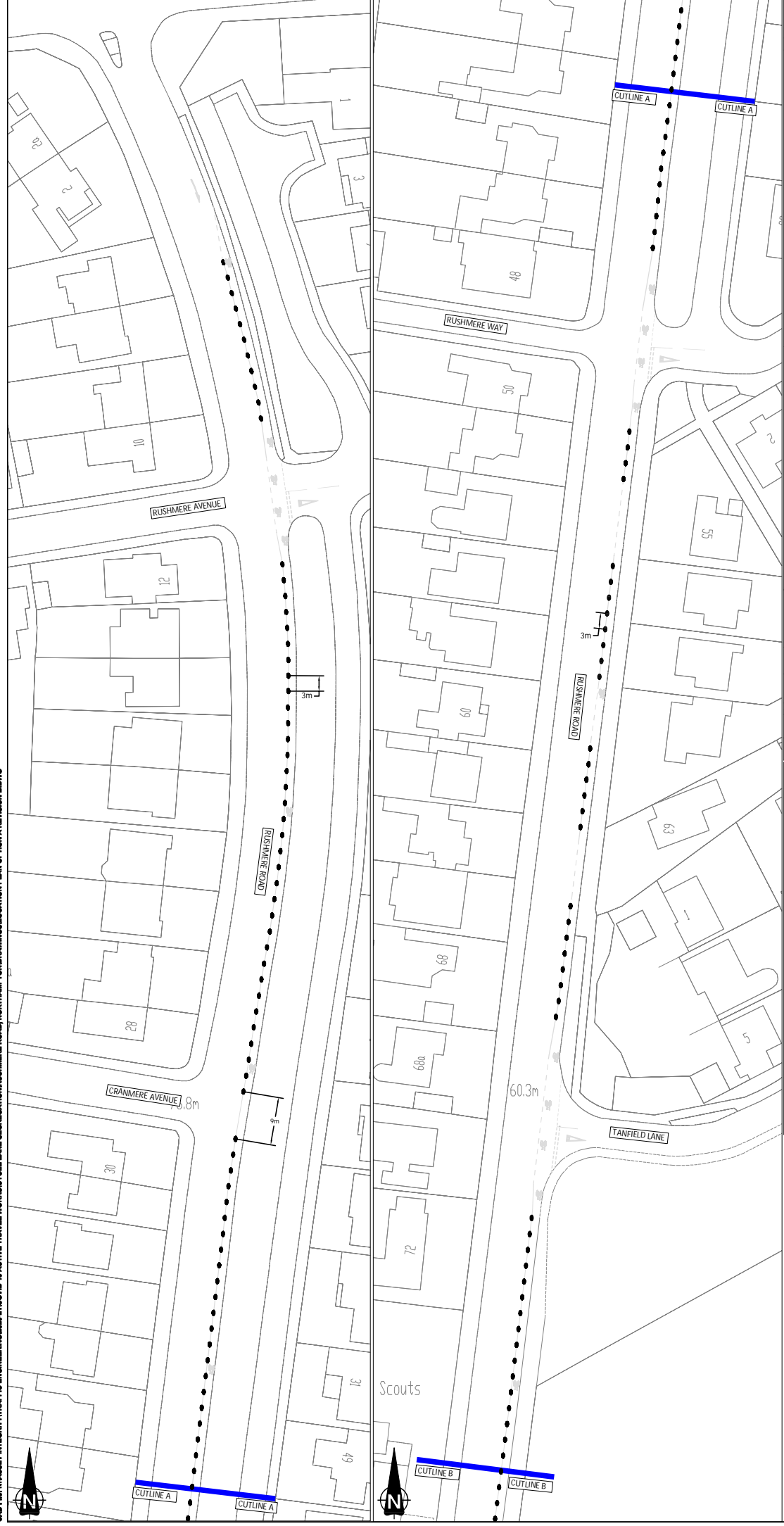



CAD File: H:\ASSET INTEGRITY\TRAFFIC ENGINEERING\2020-21\COVID 19 ACTIVE TRAVEL WORKS\CYCLE LANE SEGREGATION\RUSHMERE ROAD, NORTHAMPTON\DRAWINGS\LOCATION PLAN OPTION A REVISED.DWG



This map is reproduced from Ordnance Survey material with the permission of Ordnance Survey on behalf of the Controller of the Mapmakers' Statutory Office. © Crown copyright. Unauthorised reproduction of this map is prohibited and may lead to prosecution or civil proceedings. Northamptonshire County Council Licence No. 100015331. Published 2020.

KEY:
 CYCLE LANE SEGREGATION POLE. TO BE PLACED IMMEDIATELY INSIDE THE MANDATORY CYCLE LANE ROAD MARKING AT 3M SPACING.

NOTES:
 1. POLES WILL NOT BE POSITIONED ALONGSIDE ANY HIGHWAY GULLIES.



JISLON HIGHWAY LANE SEGREGATION POLE

REV	DATE	BY	DESCRIPTION	CHK	APP
B	04/1/20	MA	ROAD MARKING AND POLE POSITIONING AMENDMENTS	MA	MB
A	23/9/20	JA	CHANGE POLE COLOUR TO BLACK AND WHITE	MA	MB
-	22/9/20	JA	ORIGINAL	MA	MB

DRAWING STATUS: **CONSTRUCTION**

Northamptonshire Highways

PROJECT: COVID ACTIVE TRAVEL WORKS
CYCLE LANES

TITLE: SEGREGATED MANDATORY CYCLE LANE
RUSHMERE ROAD, NORTHAMPTON
OPTION A

SCALE @ A2: 1:500	CHECKED: MA	APPROVED: MB
DESIGNED BY: MN	DATE: 04-11-20	
PROJECT No: NH20AA13	DRAWING No: COV/20/204	REV: B